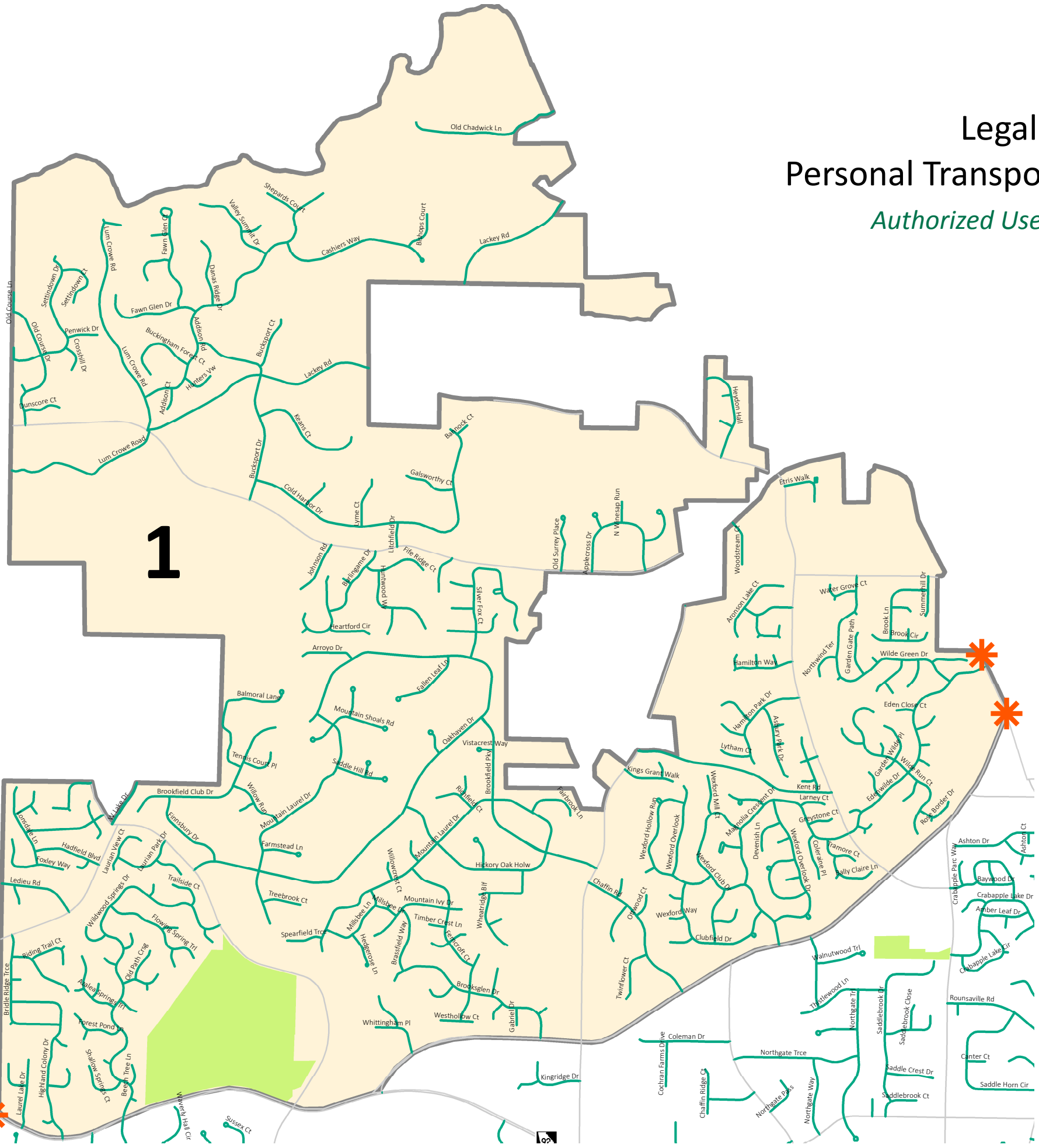







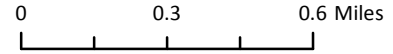

Legal Streets for Personal Transportation Vehicles (PTVs)


Authorized Use for 25 mph Speed Limit




Legend

-  City Limit Sign
- Speed Limit
 -  25
 -  30+
-  Roswell City Parks
-  National Park Service





PTVs ARE AUTHORIZED FOR USE ON PUBLIC STREETS

 Example of Signs Posted At City Limit



ROSWELL
GEORGIA

CITY OF ROSWELL TRANSPORTATION DEPARTMENT
PLANNING DIVISION
38 HILL STREET, SUITE 235, ROSWELL, GEORGIA 30075
PH. 770-594-6420
www.roswellgov.com
Date : March 2015

This map is a graphical representation of a combination of data obtained from aerial photography, tax plats, and engineering drawings. The user agrees to hold City of Roswell harmless, including any loss of profits or consequential damages. This map cannot be reproduced without written consent of the City of Roswell.