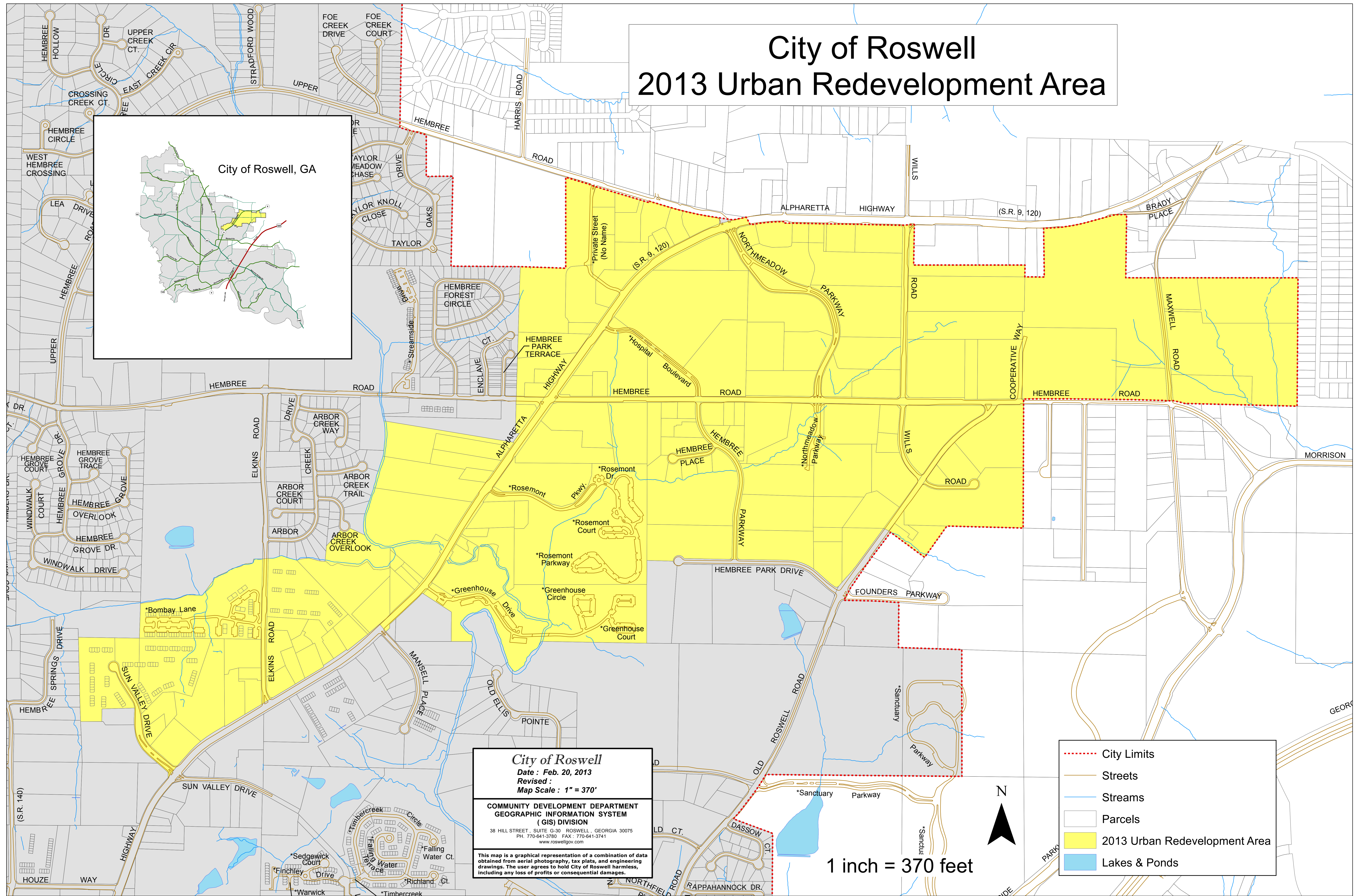
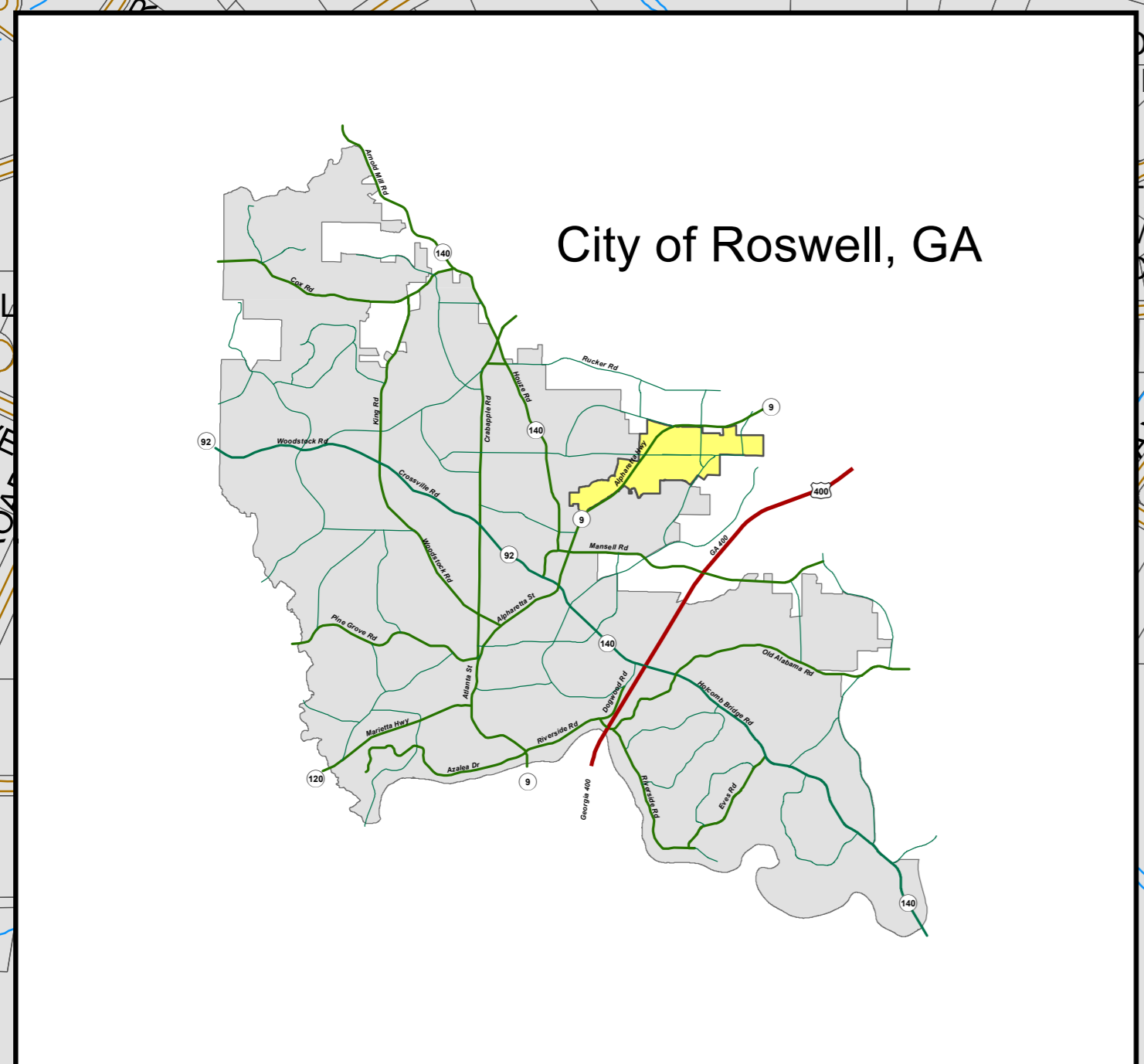


City of Roswell 2013 Urban Redevelopment Area




City of Roswell
 Date : Feb. 20, 2013
 Revised :
 Map Scale : 1" = 370'

**COMMUNITY DEVELOPMENT DEPARTMENT
 GEOGRAPHIC INFORMATION SYSTEM
 (GIS) DIVISION**
 38 HILL STREET, SUITE G-30 ROSWELL, GEORGIA 30075
 PH: 770-641-3780 FAX: 770-641-3741
 www.roswellgov.com

This map is a graphical representation of a combination of data obtained from aerial photography, tax plats, and engineering drawings. The user agrees to hold City of Roswell harmless, including any loss of profits or consequential damages.

- - - - City Limits
- Streets
- Streams
- Parcels
- 2013 Urban Redevelopment Area
- Lakes & Ponds



1 inch = 370 feet